

Rockdale County
 Rockdale County, GA (13247)
 Geography: County

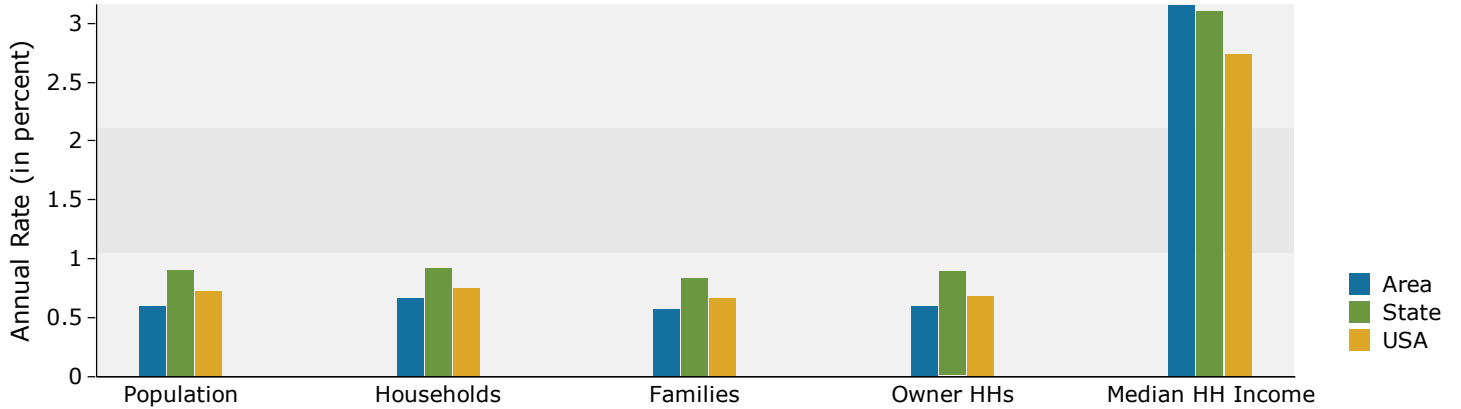
Summary	Census 2010		2014		2019	
Population	85,215		85,613		88,225	
Households	30,027		30,337		31,364	
Families	22,511		22,621		23,290	
Average Household Size	2.81		2.79		2.79	
Owner Occupied Housing Units	21,134		20,515		21,133	
Renter Occupied Housing Units	8,893		9,822		10,231	
Median Age	36.8		37.5		37.6	
Trends: 2014 - 2019 Annual Rate	Area		State		National	
Population	0.60%		0.90%		0.73%	
Households	0.67%		0.93%		0.75%	
Families	0.58%		0.84%		0.66%	
Owner HHs	0.60%		0.89%		0.69%	
Median Household Income	3.16%		3.11%		2.74%	
Households by Income	2014				2019	
	Number		Percent		Number	Percent
<\$15,000	2,868		9.5%		2,771	8.8%
\$15,000 - \$24,999	3,249		10.7%		2,423	7.7%
\$25,000 - \$34,999	3,170		10.4%		2,517	8.0%
\$35,000 - \$49,999	4,430		14.6%		4,305	13.7%
\$50,000 - \$74,999	5,974		19.7%		5,809	18.5%
\$75,000 - \$99,999	3,924		12.9%		5,147	16.4%
\$100,000 - \$149,999	4,409		14.5%		5,098	16.3%
\$150,000 - \$199,999	1,538		5.1%		2,151	6.9%
\$200,000+	775		2.6%		1,143	3.6%
Median Household Income			\$54,337		\$63,473	
Average Household Income			\$70,107		\$80,404	
Per Capita Income			\$24,929		\$28,636	
Population by Age	Census 2010		2014		2019	
	Number	Percent	Number	Percent	Number	Percent
0 - 4	5,763	6.8%	5,564	6.5%	5,814	6.6%
5 - 9	6,049	7.1%	5,709	6.7%	5,723	6.5%
10 - 14	6,703	7.9%	6,090	7.1%	6,026	6.8%
15 - 19	6,930	8.1%	6,152	7.2%	5,799	6.6%
20 - 24	5,150	6.0%	6,195	7.2%	5,491	6.2%
25 - 34	9,877	11.6%	10,518	12.3%	12,505	14.2%
35 - 44	12,271	14.4%	11,060	12.9%	10,553	12.0%
45 - 54	13,206	15.5%	12,627	14.7%	11,718	13.3%
55 - 64	10,200	12.0%	11,050	12.9%	11,882	13.5%
65 - 74	5,389	6.3%	6,717	7.8%	8,080	9.2%
75 - 84	2,688	3.2%	2,903	3.4%	3,513	4.0%
85+	989	1.2%	1,028	1.2%	1,121	1.3%
Race and Ethnicity	Census 2010		2014		2019	
	Number	Percent	Number	Percent	Number	Percent
White Alone	38,187	44.8%	37,128	43.4%	36,134	41.0%
Black Alone	39,559	46.4%	39,756	46.4%	41,099	46.6%
American Indian Alone	253	0.3%	298	0.3%	362	0.4%
Asian Alone	1,516	1.8%	1,769	2.1%	2,120	2.4%
Pacific Islander Alone	56	0.1%	56	0.1%	57	0.1%
Some Other Race Alone	3,816	4.5%	4,403	5.1%	5,568	6.3%
Two or More Races	1,828	2.1%	2,203	2.6%	2,885	3.3%
Hispanic Origin (Any Race)	8,063	9.5%	9,140	10.7%	11,190	12.7%

Data Note: Income is expressed in current dollars.

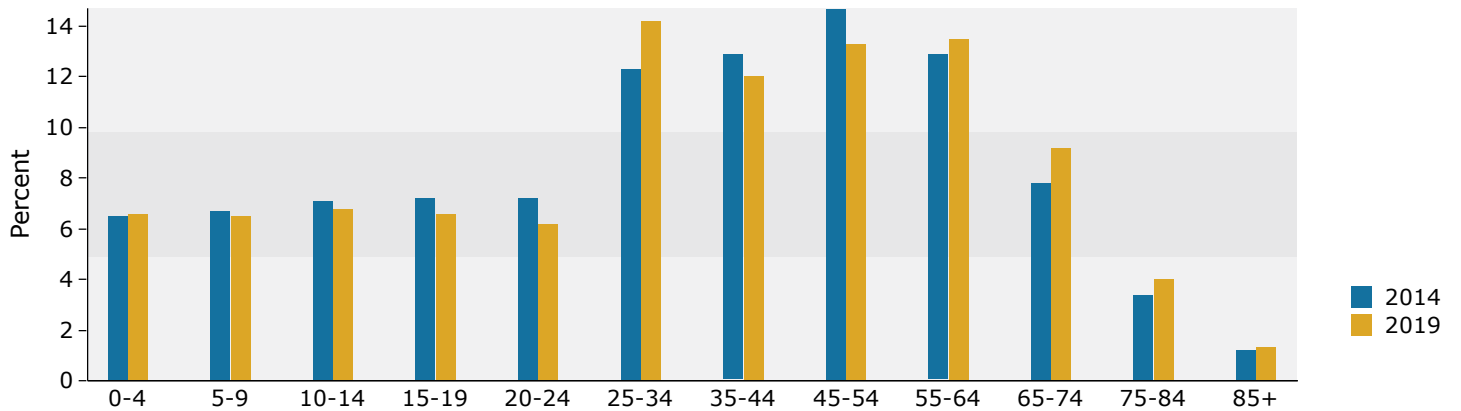
Source: U.S. Census Bureau, Census 2010 Summary File 1. Esri forecasts for 2014 and 2019.

Rockdale County
Rockdale County, GA (13247)
Geography: County

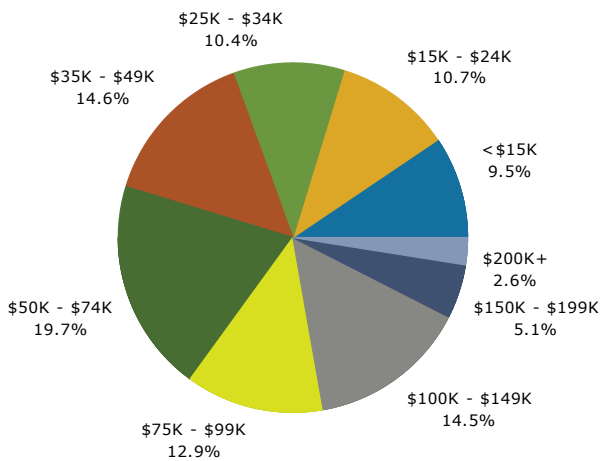
Trends 2014-2019



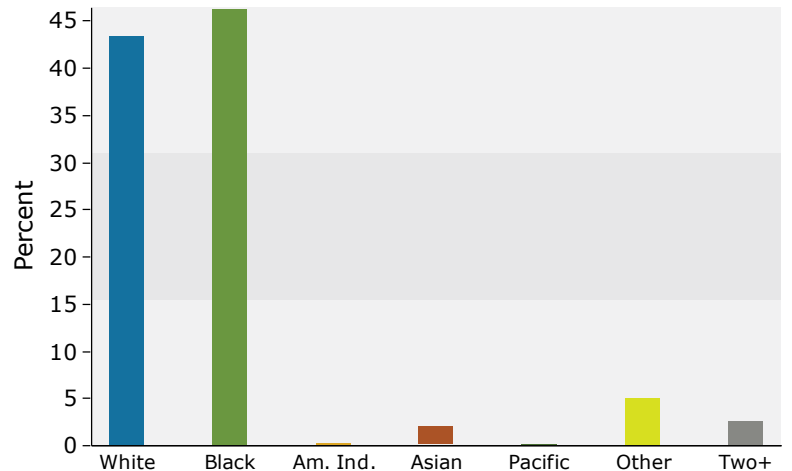
Population by Age



2014 Household Income



2014 Population by Race



2014 Percent Hispanic Origin: 10.7%

Source: U.S. Census Bureau, Census 2010 Summary File 1. Esri forecasts for 2014 and 2019.